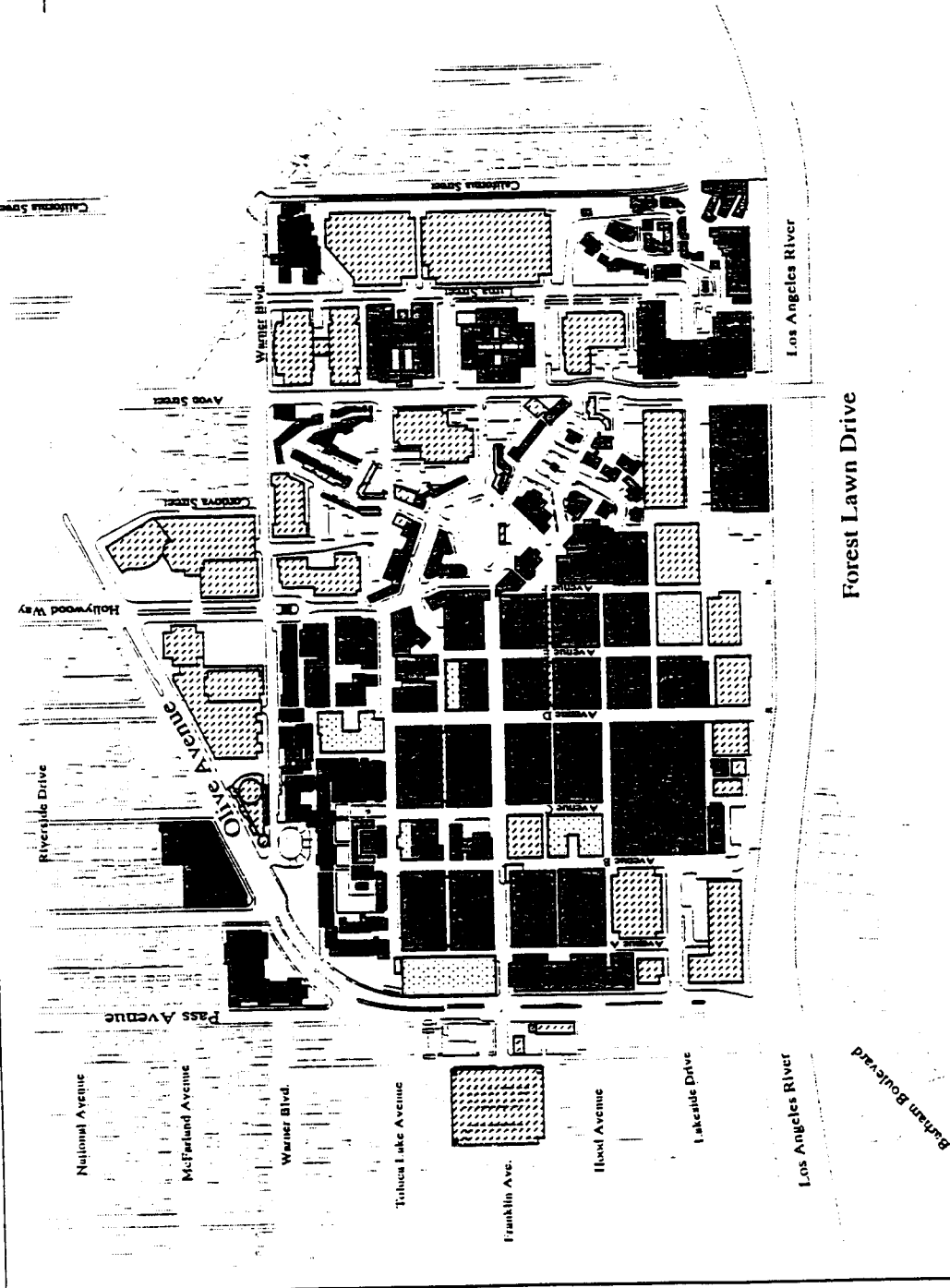


- Section 5.1.1, (Page 5-5) Add to the Local subsection after "City of Burbank (1992)", "City of Burbank (1995).
- Section 5.1.2, (Page 5-7) Add after first sentence in Reach Number 4 - Glendale Narrows Subsection, "The City of Burbank circulated *Draft Environmental Impact Report for the Warner Bros. Studios Main and Ranch Lot Master Plans* for public in May 1995. The EIR was certified and the proposed project was approved in September 13, 1995. The approved improvements effect the portion of the *Master Plan* illustrated on Sheet No. 60. The approved project is shown in Figure 5.1-1, Main Lot Master Plan and Figure 5.1-2, Main Lot Plan Overview which have been added to the Programmatic Negative Declaration and Environmental Assessment." Proposed economic development locations shown within the Warner Bros. Studios Main and Ranch Lot Master Plans area have been relocated within the easement area.
- Section 5.4.1, (Page 5-21) Correct "demonstrated" in the second sentence of the Federal subsection to "demonstrate."
- Section 5.4.2, (Page 5-22) Change "Draft Water Quality Control Plan" to "Water Quality Control Plan".
- Section 5.4.3, (Page 5-22) Correct "bases in second sentence of paragraph to "based."
- Section 5.4.3 (Page 5-23) The following paragraph should be inserted after the first paragraph on the page.
- "Some of the recommended locations may lie within areas that have been identified by the Corps as being subject to flood inundation during infrequent high magnitude storm events. LACDA project improvements approved by the Corps and the County that are intended to address the most immediate and severe flooding threat which exists along the Lower Los Angeles River are proposed to be constructed over a period of seven to nine years beginning in 1996. Project improvements located within flood inundation areas that are undertaken in advance of the LACDA project improvements intended to remediate flood threats for the project area will be subject to coordination with the Corps, the County of Los Angeles Department of Public Works, and the local jurisdiction in which it is located. Project design for such facilities would need to be undertaken in accordance with *Corps' Minimum Criteria for Reservoir Land Use Projects, South Pacific Division, U.S. Army Corps of Engineers* to ensure floodability of proposed structures."
- Section 5.4.4, (Page5-24) Delete "• Straw bale barriers".

Legend

- Existing Buildings to Remain
- New Buildings
- Buildings Currently being Remodeled

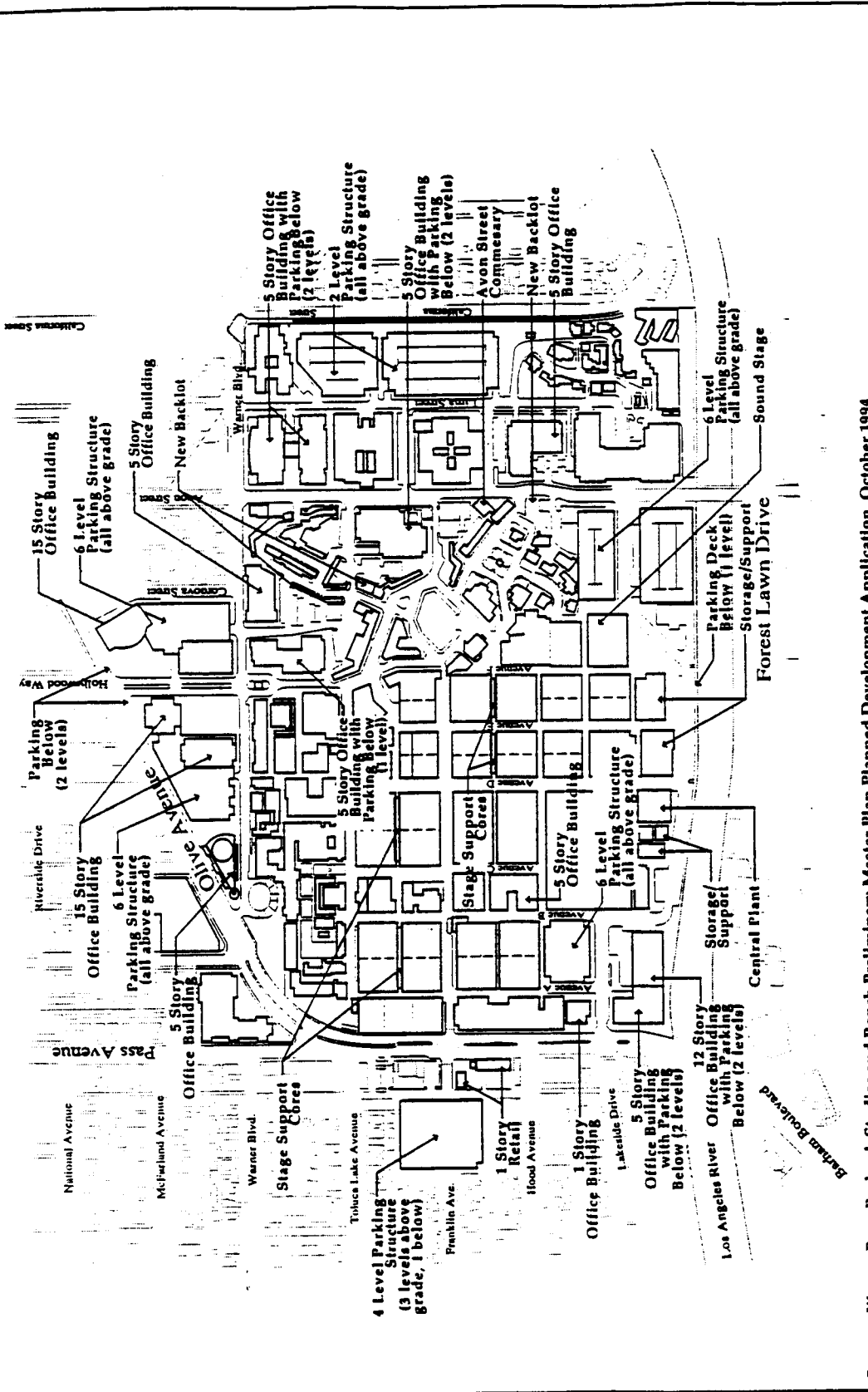


Source: Warner Bros. Burbank Studios and Ranch Preliminary Master Plan Planned Development Application, October 1994.

Warner Bros. Studios Master Plan
MAIN LOT MASTER PLAN

**FIGURE 5.1-1
 MAIN LOT MASTER PLAN**






Source: Warner Bros. Burbank Studios and Ranch Preliminary Master Plan and Planned Development Application, October 1994.

FIGURE 11
Not to Scale

Warner Bros. Studios Master Plan
MAIN LOT MASTER PLAN OVERVIEW

FIGURE 5.1-2
MAIN LOT MASTER PLAN OVERVIEW





- Section 5.6.1, (Page 5-34) Add after first paragraph under "Regulatory Framework - State" Section, "Any heavy construction equipment, which requires the use of oversize transport vehicles on State's facilities will require a Caltrans transportation permit".
- Section 5.6.4, (Page 5-40) Add after second paragraph under "Impact Analysis" Section, "It is assumed that large size trucks that are transporting construction materials, equipment, and exporting hazardous waste be limited to off-peak commute period".
- Section 5.11.5, (Page 5-68) Add as last sentence in Section 5.11.5, Reach Number 4 – Glendale Narrows, "The City of Burbank Police Department has indicated that Vista Points at Barham Bridge and the corresponding potential to encourage people to walk between Barham Bridge and Olive Street in front of Warner Bros. Studios could necessitate the need to widen this section of sidewalk to create safe passage for pedestrians. Implementation of vista points at Barham Bridge would require coordination with the City of Burbank, Planning Division.
- Section 5.12.1, (Page 5-76a) Add to second paragraph under "Regulatory Framework" Section, "Payment of a connection fee will be required before a permit to connect the sewer is issued. This connection fee is required to construct an incremental expansion of the Sewerage System to accommodate the proposed project, which will mitigate the impact of this project on the present Sewerage System".
- Section 5.12.1, (Page 5-76b) Add to second paragraph under "Regulatory Framework" Section, "Approval to construct improvements within a County Sanitation District of Los Angeles County's (District's) sewer easement and/or over a District's sewer is required before construction may begin. For specific information regarding the build over procedure, Sean Christian ((310) 699-7411, Extension 2707) can be contacted at the District .
- Section 5.12.1, (Page 5-76c) Add after second paragraph, "The relocation, reconstruction, extension, or undergrounding of Southern California Edison Company's (Edison's) electrical distribution system, which may be necessitated by activities within the proposed project area, will be performed by Edison in accordance with Edison's effective Tariff Schedules approved by and filed with the California Public Utilities Commission".
- Section 5.12.2, (Page 5-76a) Add as second paragraph under "Existing Conditions" Section, "In particular, the Metropolitan Water District of Southern California (Metropolitan) has nine facilities in the area of the proposed project. Metropolitan's Long Beach Lateral, Second Lower Feeder, Middle Feeder, West Coast Feeder, Middle Cross Feeder, Palos Verdes Feeder,

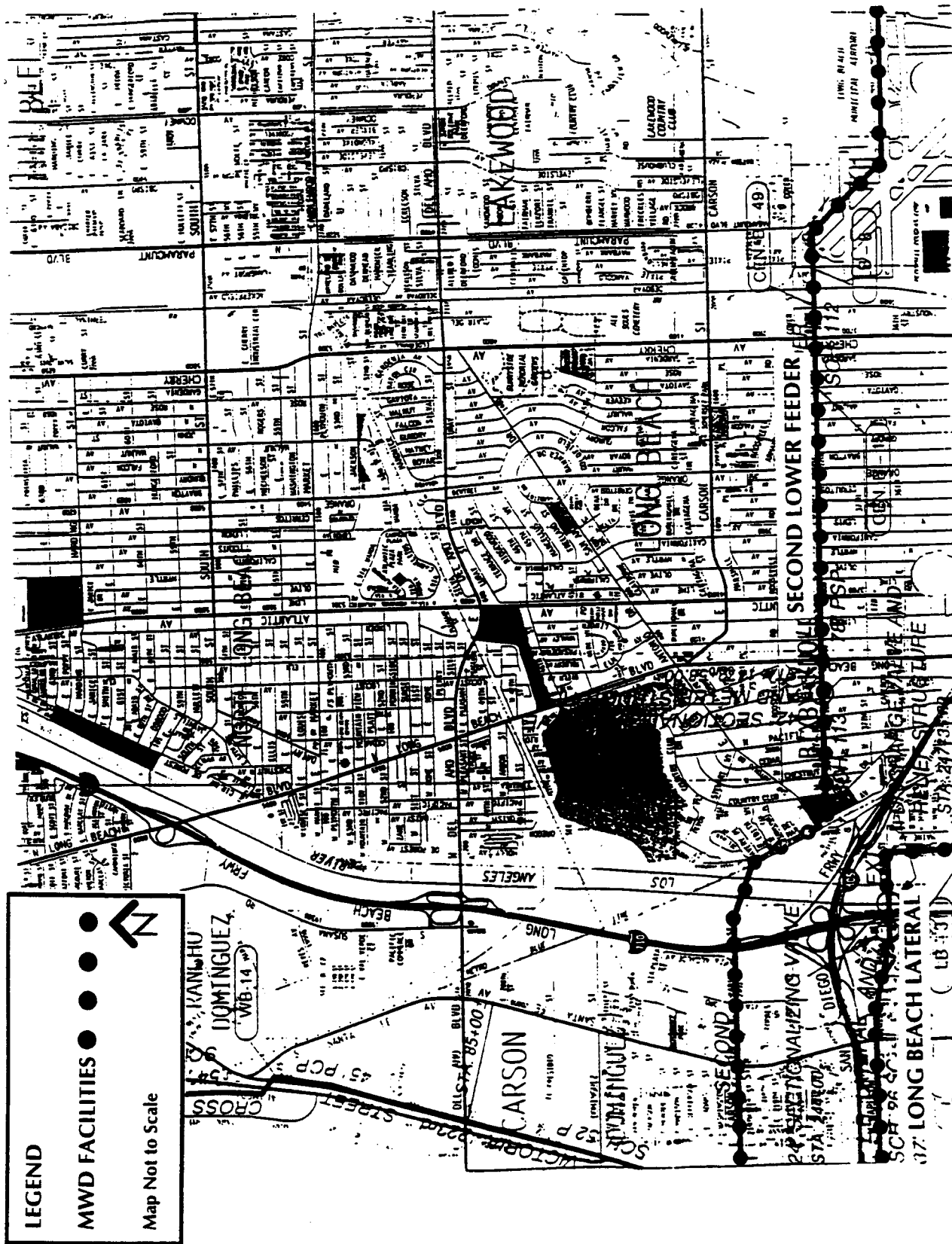


FIGURE 5.12-1
 METROPOLITAN WATER DISTRICT OF SOUTHERN CALIFORNIA FACILITY

LOS ANGELES RIVER MASTER PLAN
 Negative Declaration/Environmental Assessment



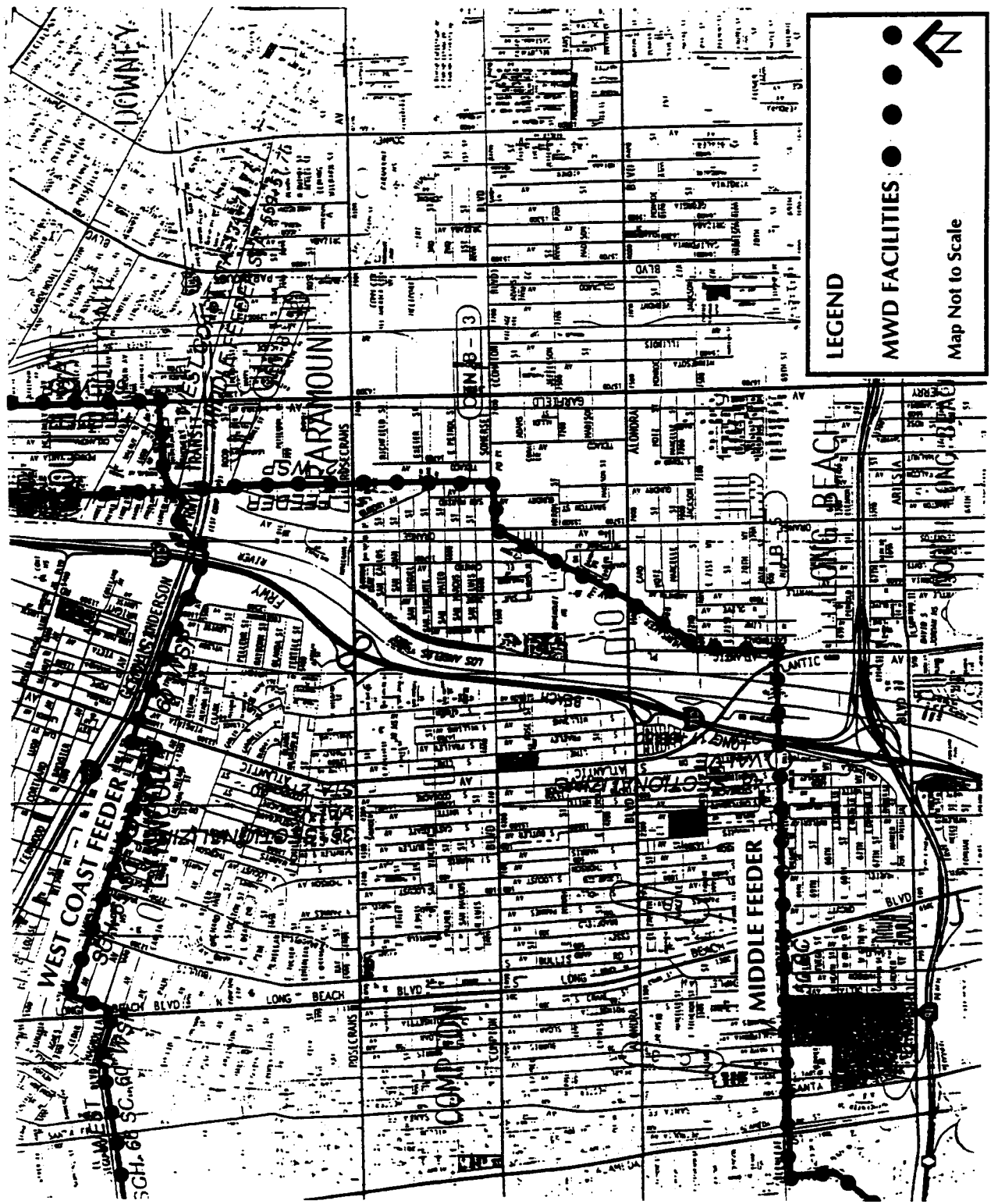
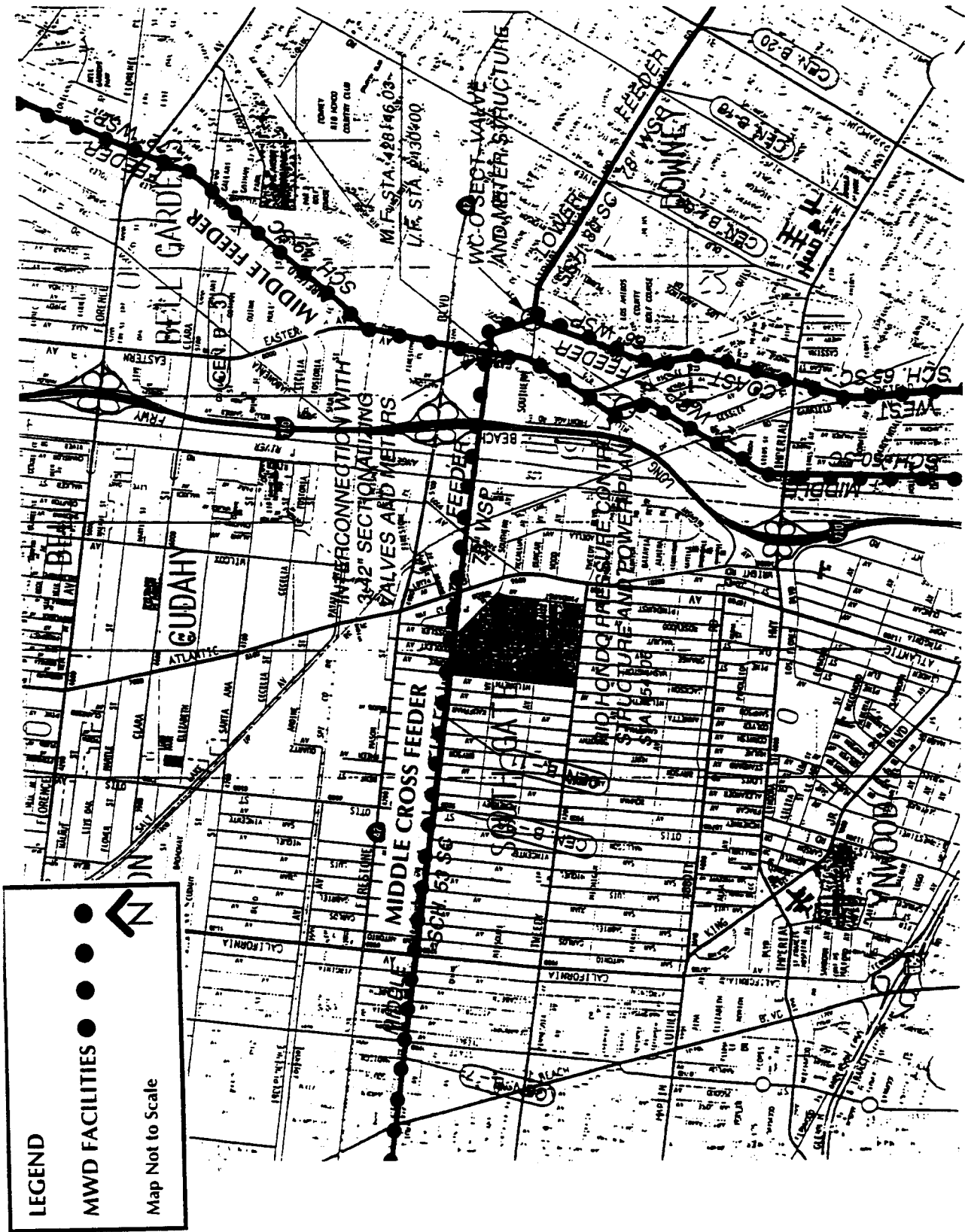


FIGURE 5.12-2
 METROPOLITAN WATER DISTRICT OF SOUTHERN CALIFORNIA FACILITY

LOS ANGELES RIVER MASTER PLAN
 Negative Declaration/Environmental Assessment





LEGEND

● ● ● ● ●

MWD FACILITIES

↖

Map Not to Scale

FIGURE 5.12-3
METROPOLITAN WATER DISTRICT OF SOUTHERN CALIFORNIA FACILITY



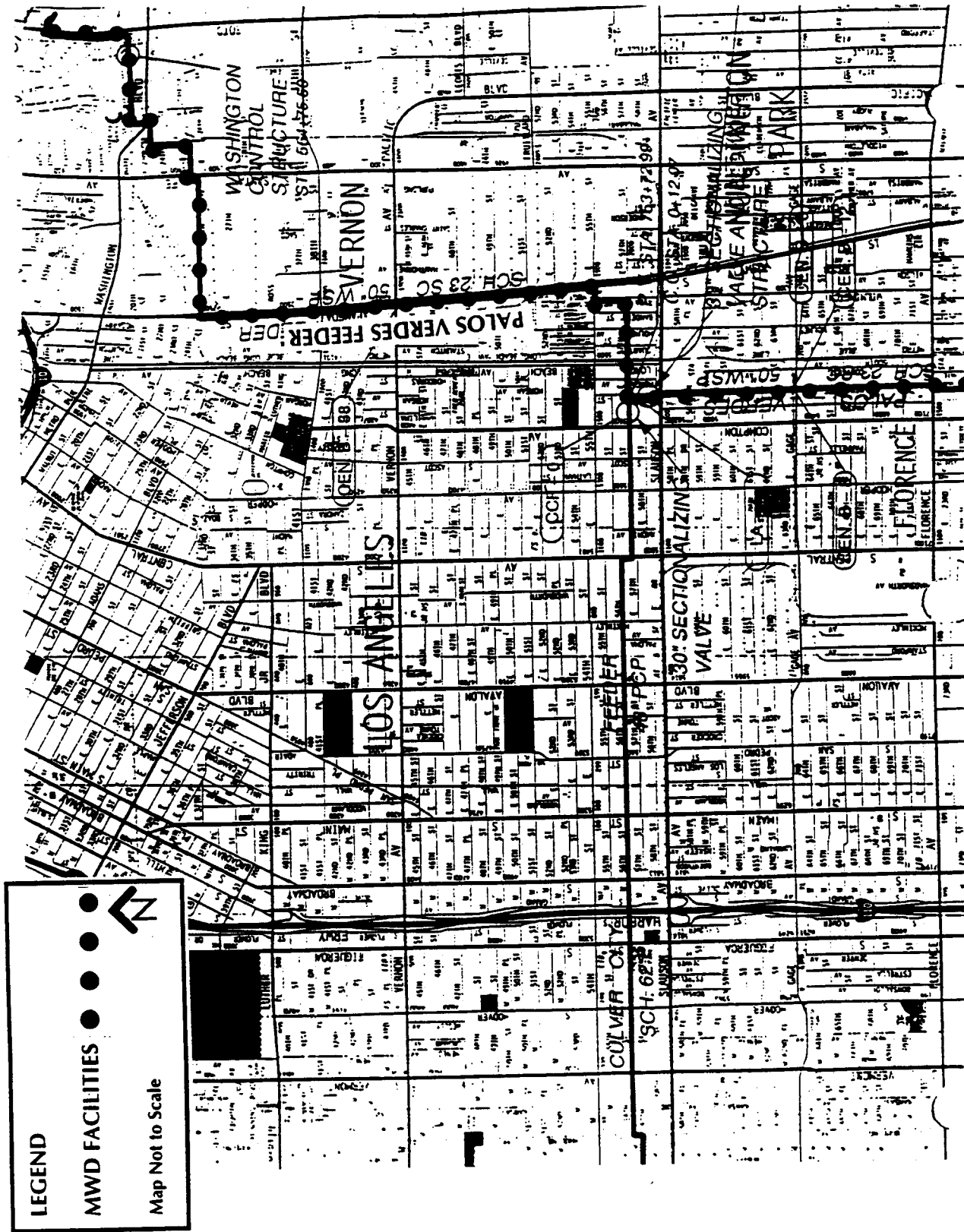


FIGURE 5.12-4
 METROPOLITAN WATER DISTRICT OF SOUTHERN CALIFORNIA FACILITY



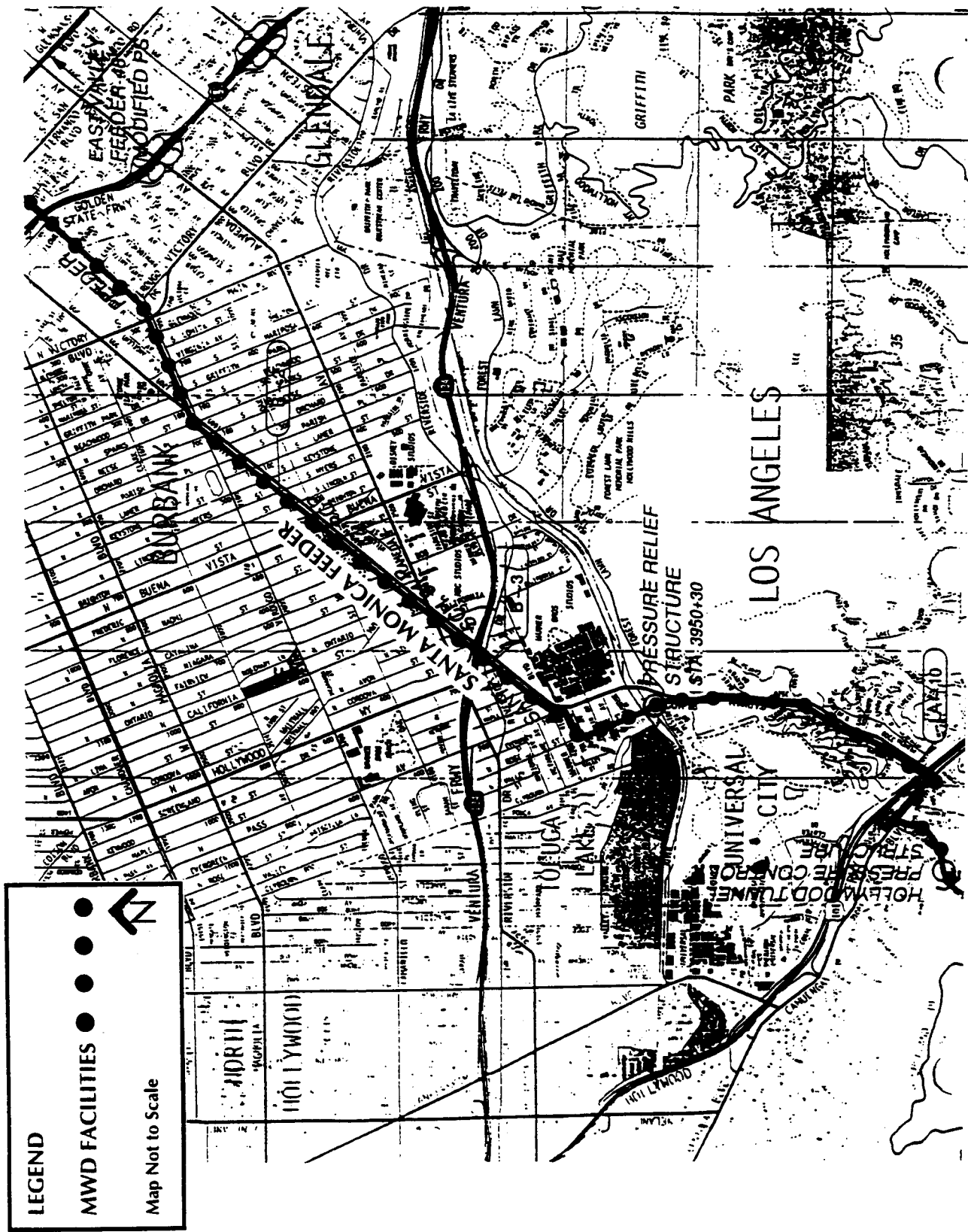


FIGURE 5.12-5
METROPOLITAN WATER DISTRICT OF SOUTHERN CALIFORNIA FACILITY



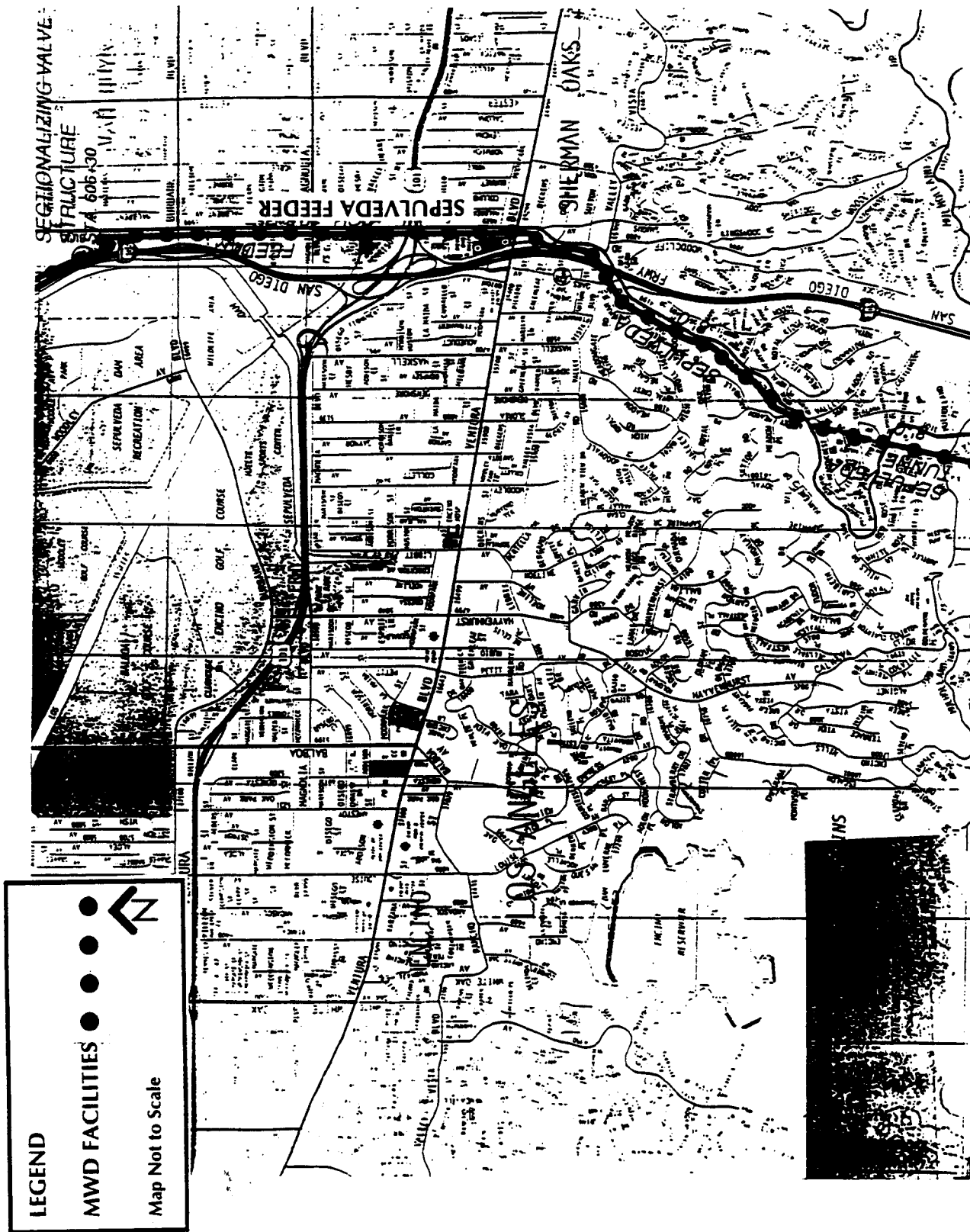


FIGURE 5.12-6

METROPOLITAN WATER DISTRICT OF SOUTHERN CALIFORNIA FACILITY

LOS ANGELES RIVER MASTER PLAN
Negative Declaration/Environmental Assessment



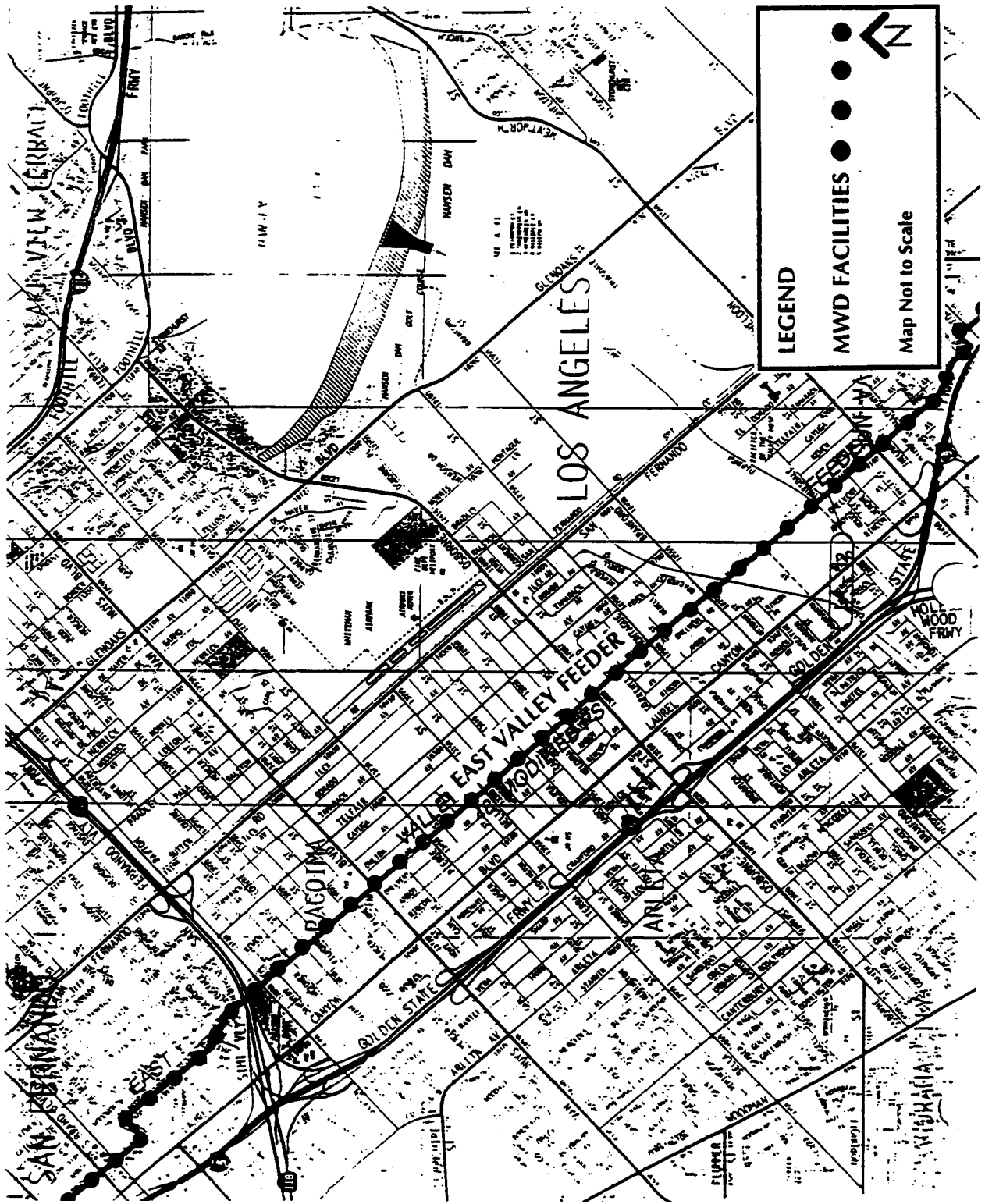


FIGURE 5.12-7
METROPOLITAN WATER DISTRICT OF SOUTHERN CALIFORNIA FACILITY



Santa Monica Feeder, Sepulveda Feeder, and East Valley Feeder cross or are adjacent to the proposed improvement areas.”

See addition of Figures 5.12-1, 5.12-2, 5.12-3, 5.12-4, 5.12-5, 5.12-6, and 5.12-7.

- Section 5.12.2., (Page 5-76b) Add as third paragraph under “Existing Conditions” Section, “Southern California Edison Company has easements adjacent to and within the boundaries of the proposed project area. In addition to providing unrestricted access within the right of way for operation and maintenance of existing facilities, these easements contain other restrictions which could affect the usability or development of a portion of the property within the proposed project area”.
- Section 5.12.4, (Page 5-77a) Second paragraph should read (underlined added), “Landscaping and tree planting proposed within the existing electrical transmission facility easements will be required to conform to Southern California Edison, and City of Los Angeles Department of Water and Power rules and regulations which include requirements of tree height, and access. Proposed recreation uses and aesthetic improvements within the TLRW will be evaluated by the utilities on a case-by-case basis. Segments of any particular project may have to realigned due to TLRW public safety and security considerations.”
- Section 5.12.4, (Page 5-77b) Add after second paragraph under “Impact Analysis” Section, “Prior to approval of any proposed improvements, enhancements, and/or restrictions on the proposed project area, Southern California Edison Company (Edison) shall be provided with site improvement, grading and drainage plans, such that Edison may make a determination on the strength of such plans, that the proposed improvements, enhancements, and/or restrictions will not unreasonably interfere with Edison’s easement rights”.
- Section 5.12.4, (Page 5-78) Add to the end of the second paragraph, “Site-specific project proponents that require sewer connections will be responsible for coordinating with the County Sanitation Districts of Los Angeles early in the planning process to ensure that there is adequate capacity available to provide a service connection.”
- Section 5.14.2, (Page 5-92) Delete second sentence under “Reach No. 4 - Glendale Narrows”, and replace with: “A survey of the Burbank channel by Corps archaeologists included part of Reach No. 4 (Dibble 1988). Although two archaeological sites were identified, both are more than 0.5 mile from the Los Angeles River.”

- Section 5.14.4, (Page 5-94) Delete paragraph under "Reach No. 4-Glendale Narrows" and replace with "No recorded prehistoric sites are located within this reach; therefore, no significant impacts to known prehistoric sites will occur. Significant historic resources are located within this reach; there is a potential for significant impacts if these are not avoided or mitigated."
- Add the following after the first sentence under "Reach No. 6-Tujunga Wash": "Construction of the interpretive site may result in a significant impact on the historic character of the dam unless it is designed in consultation with the California SHPO and the Advisory Council on Historic Preservation."
- Section 5.14.5, (Page 5-95) Add the following after the first sentence under "Reach No. 4-Glendale Narrows": "Impacts to the significant historic resources should be avoided."
- Section 8.0, (Page 8-2) Add to precede "City of Burbank. 1992. ...", "City of Burbank. 1995. Draft Environmental Impact Report for Warner Bros. Studios Main & Ranch Lot Master Plans. Prepared by the City of Burbank, 275 East Olive Avenue, Burbank, C, 91510-6459 with assistance provided by Impact Sciences, 501 Marin Street, Suite 102, Thousand Oaks, CA, 91360.
- Section 8.0, (Page 8-4) Add reference: "Dibble, Stephen. 1988. Memorandum for the Record, dated 25 October 1988. Subject: Cultural resources survey of four previously unsurveyed channels within the Los Angeles County Drainage Area (LACDA). U.S. Army Corps of Engineers, Los Angeles District."